



# EXPLANATION


**\*\*** Multiple Year


**2018** Year Acquired


**2022** Tide coordinated


 Chesapeake Bay watershed boundary

 QL1 Data Available

 QL1/QL2 Data Available

 QL2 Data Available

 QL3 Data Available

 New Data In Work

